



# Holiday Running Series



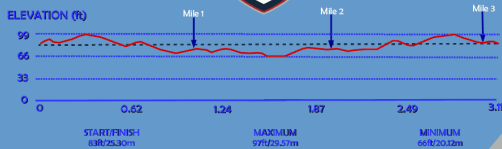
## 5 kilometers = 3.10685mi Aberdeen, MD

39°30'43.47", -76°09'50.89"  
(WGS84)

Certified Course  
#MD17007NP



Effective Dates:  
2-16-17 thru 12-31-27

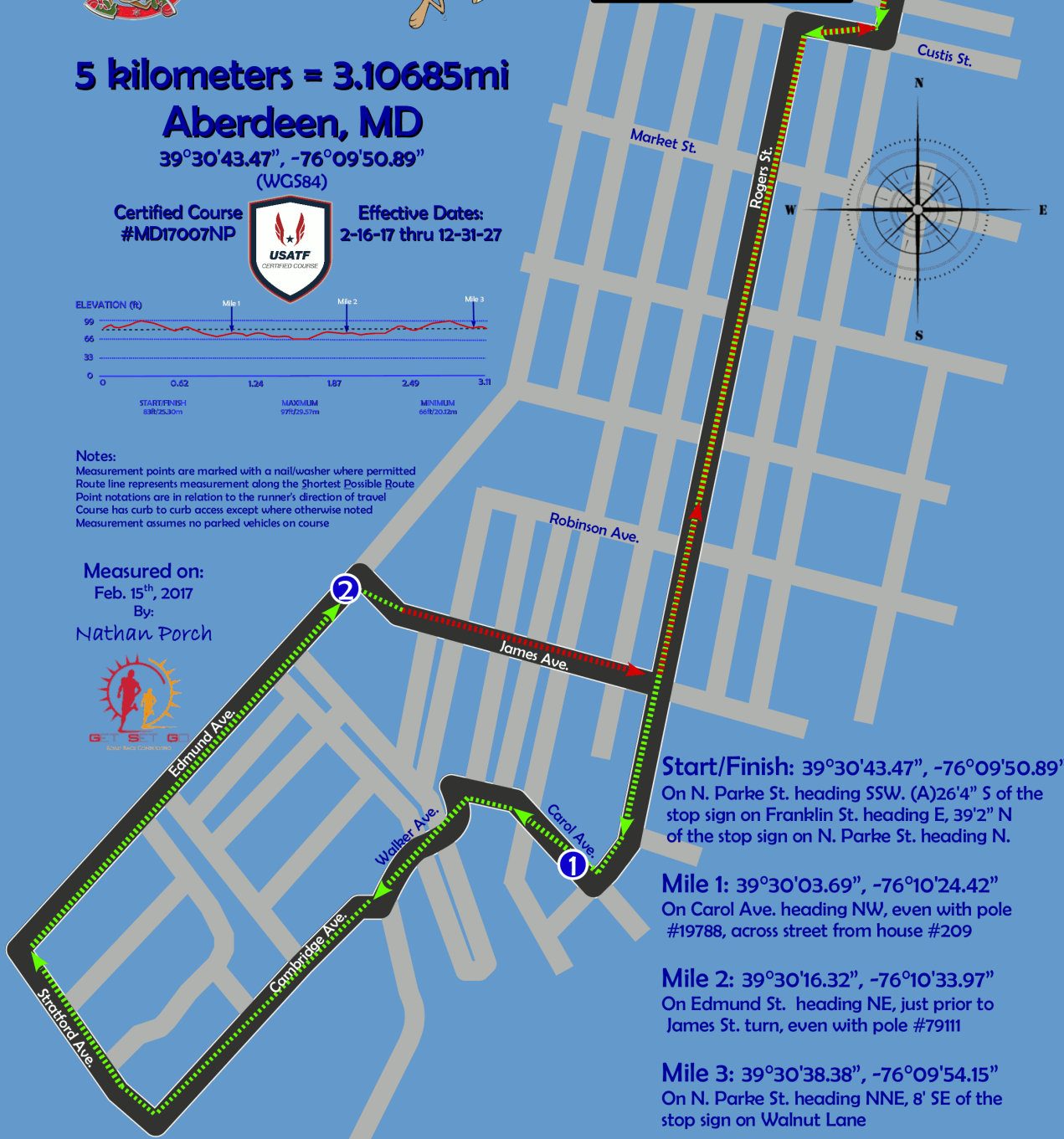
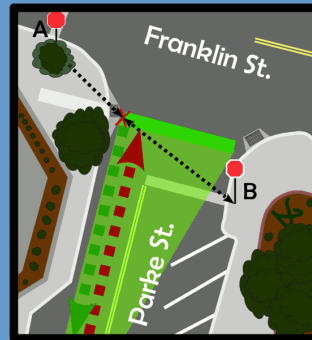


**Notes:**

Measurement points are marked with a nail/washer where permitted  
Route line represents measurement along the Shortest Possible Route  
Point notations are in relation to the runner's direction of travel  
Course has curb to curb access except where otherwise noted  
Measurement assumes no parked vehicles on course

Measured on:  
Feb. 15<sup>th</sup>, 2017

By:  
Nathan Porch



**Start/Finish:** 39°30'43.47", -76°09'50.89"  
On N. Parke St. heading SSW. (A)26'4" S of the stop sign on Franklin St. heading E, 39'2" N of the stop sign on N. Parke St. heading N.

**Mile 1:** 39°30'03.69", -76°10'24.42"  
On Carol Ave. heading NW, even with pole #19788, across street from house #209

**Mile 2:** 39°30'16.32", -76°10'33.97"  
On Edmund St. heading NE, just prior to James St. turn, even with pole #79111

**Mile 3:** 39°30'38.38", -76°09'54.15"  
On N. Parke St. heading NNE, 8' SE of the stop sign on Walnut Lane



**Road Running Technical Council  
USA Track & Field**

# *Measurement Certificate*



Name of the course Blue Cheetah Holiday Running Series Distance 5km  
 Location (state) Maryland (city) Aberdeen  
 Type of course: road race  calibration course  track   
 Measuring methods: bicycle  steel tape  electronic distance meter   
 Measured by (name, address, phone & e-mail) Nathan Porch, 940 Frenchtown Rd, Perryville MD 21903  
856.803.7678, nathan@getsetgoconsulting.com  
 Race contact (name, address, phone & e-mail) Christopher Shelton, P.O. Box, 486, North East, MD 21901  
844.424.3382 | chris@bluecheetahtiming.com  
 Date(s) when course measured: Feb. 15, 2016  
 Number of measurements of entire course: 2 Course Configuration: Keyhole  
 Elevation (meters above sea level) Start 25.3m Finish 25.3m Highest 29.57m Lowest 20.12m  
 Straight line distance between start & finish 0m Drop 0.00 m/km Separation 0.00 %  
 Type of surface: paved 100 % dirt \_\_\_\_\_ % gravel \_\_\_\_\_ % grass \_\_\_\_\_ % track \_\_\_\_\_ %  
 Effective date of certification: Feb. 16, 2017 Certification code: MD17007NP

Notice to Race Director: Use this Certification Code in **all** public announcements relating to your race.

## *Be It Officially Noted That*

Based on examination of data provided by the above named measurer, the course described above and in the map attached is hereby certified as reasonably accurate in measurement according to the standards adopted by the Road Running Technical Council. If **any** changes are made to the course, this certification becomes void, and the course must then be recertified.

**Verification of Course** — In the event a National Open Record is set on this course, or at the discretion of USA Track & Field, a verification remeasurement may be required to be performed by a member of the Road Running Technical Council. If such a remeasurement shows the course to be short, then all pending records will be rejected and the course certification will be cancelled.

***This certification expires on December 31 in the year*** **2027**

**AS NATIONALLY CERTIFIED BY:**

*Nathan Porch* Date: Feb. 16, 2017  
 Nathan Porch— USATF/RRTC Certifier  
 940 Frenchtown Rd, Perryville MD 21903 856.803.7678 nathan@getsetgoconsulting.com